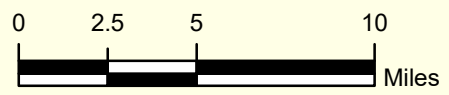
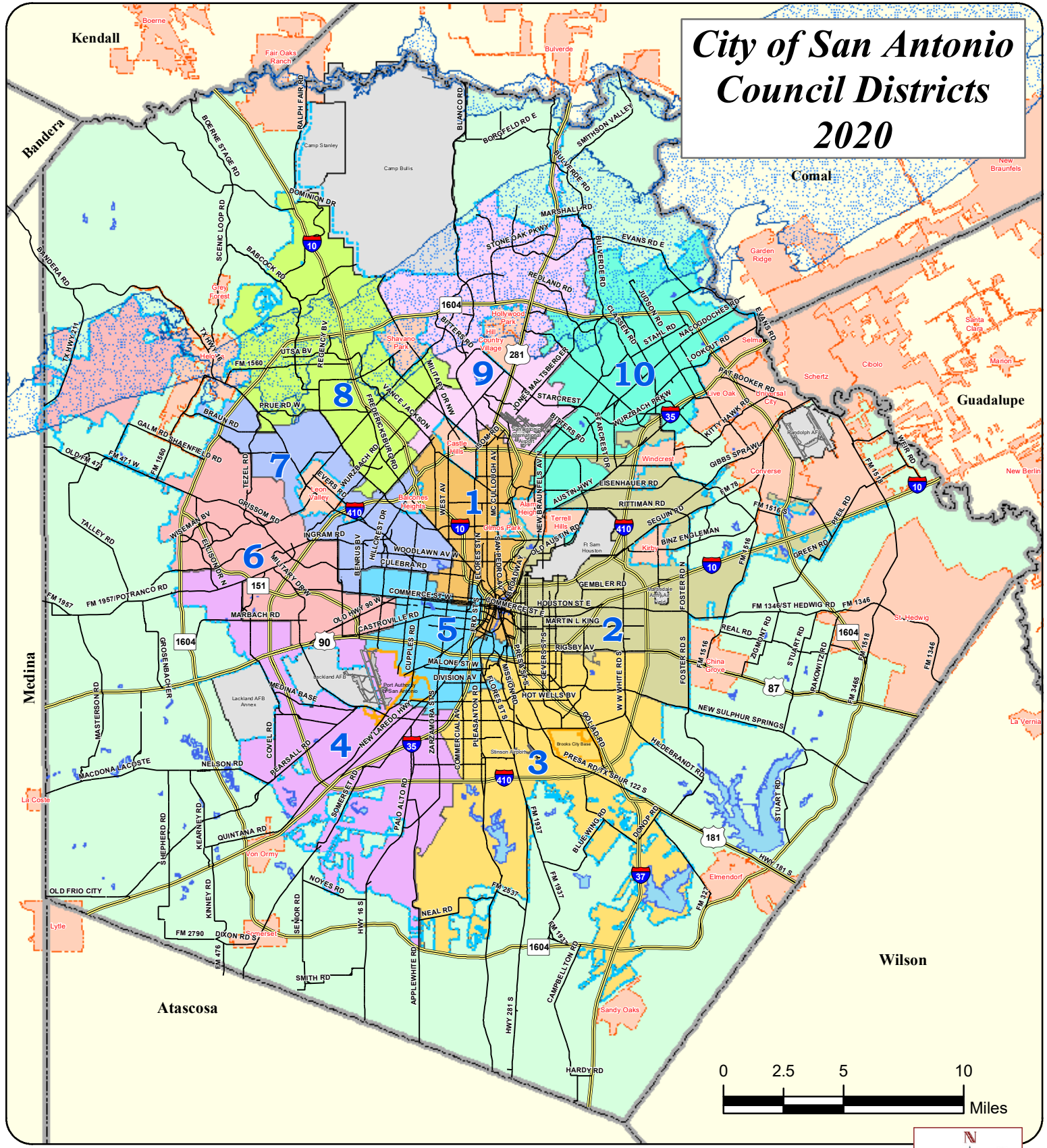
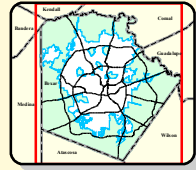


# City of San Antonio Council Districts 2020



### Legend

- District 1
- District 3
- District 5
- District 7
- District 9
- District 2
- District 4
- District 6
- District 8
- District 10
- City of San Antonio
- Military Bases
- Cities and Towns
- Extraterritorial Jurisdiction Line
- Edwards Aquifer Recharge Zone
- Bexar County
- Lakes
- Limited Purpose Annexations



Data Source: City of San Antonio Enterprise GIS, Bexar Metro 911, Bexar Appraisal District  
 This Geographic Information System Product received from the City of San Antonio, approved for use without warranty of any kind, and the City of San Antonio, its agencies, employees and its suppliers, disclaims all liability for any errors or omissions in this product and for any use of the product. The City of San Antonio, its agencies, employees and its suppliers, disclaims all liability for any use of the product. The City of San Antonio, its agencies, employees and its suppliers, disclaims all liability for any use of the product. The City of San Antonio, its agencies, employees and its suppliers, disclaims all liability for any use of the product.

Map Created by: SM12209  
 Map Creation Date: 5/22/2020  
 Map file location: \\fscommon\misc\GIS\IP\5plan\_lib\Archived\Static Map Updates\CouncilDistrict\_8\_5x11\_2020.mxd  
 PDF File name: 1907GG22.pdf

**City of San Antonio**  
 Information Technology Services Department  
 GIS Public Services Division  
 Riverview Towers  
 111 Soledad St. 9th Floor  
 San Antonio, TX 78205

